

D.T2.2.1 Development of Informative Destination System (IDS)



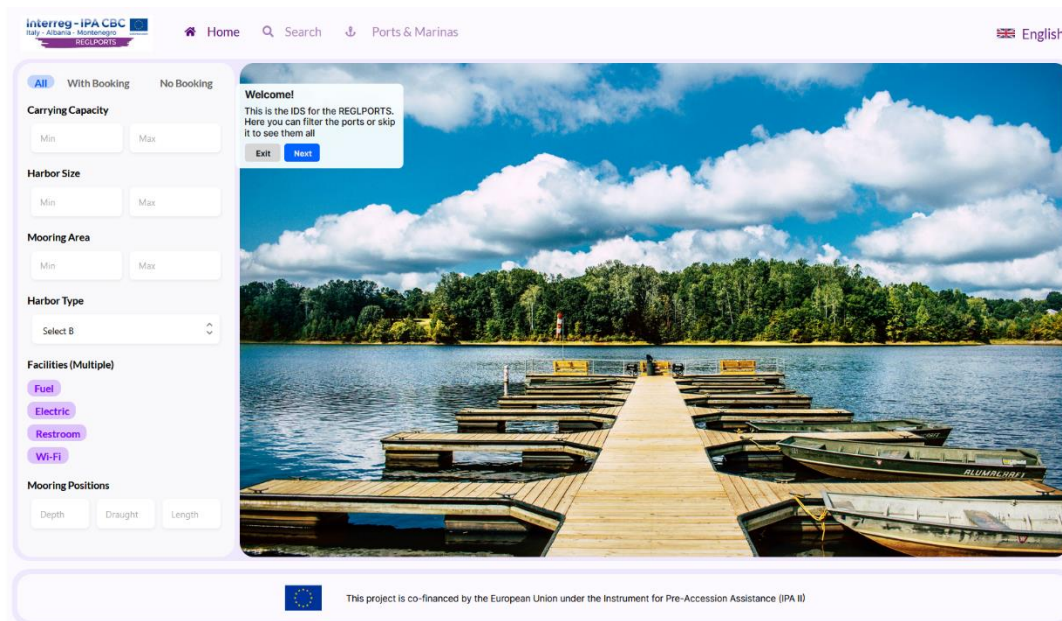
Mock-Up Screens of the IDS

CONTRACT:	«Provision of support services to the Municipality of Molfetta in the context of the implementation of the project "Nautical Tourism Development and Promotion of Regional Ports " with acronym "REGLPORTS", which is funded by the transnational cooperation Programme "Interreg IPA CBC Italy–Albania–Montenegro Programme" of the 2014-2020 Program Period»
ACTIVITY:	A.T2.2 "Informative Destination System (IDS)"
DELIVERABLE:	D.T2.2.1 "Development of Informative Destination System (IDS)"
SUB-DELIVERABLE:	D.T2.2.1.1 "Mock-Up"
DATE:	30/11/2020

We attach screenshots from the mock-up screens of the IDS (Informative Destination System), as was designed by OMNI.CO S.R.L.

The IDS was designed to have an intuitive UI (User Interface) in order to assist every category of users, from starters all the way to experienced ones.

The home page of the IDS is depicted below and will be explained in the following paragraphs.

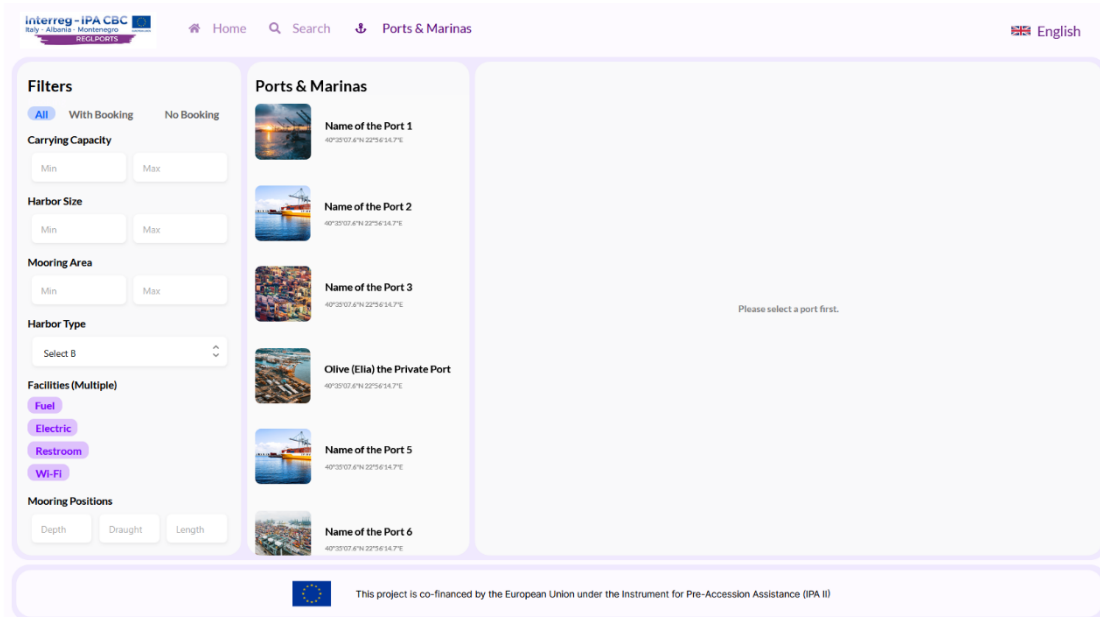


Starting from the top-left of the screen, the first element of the page is the REGLPORTS logo, according to the regulations of the EU.

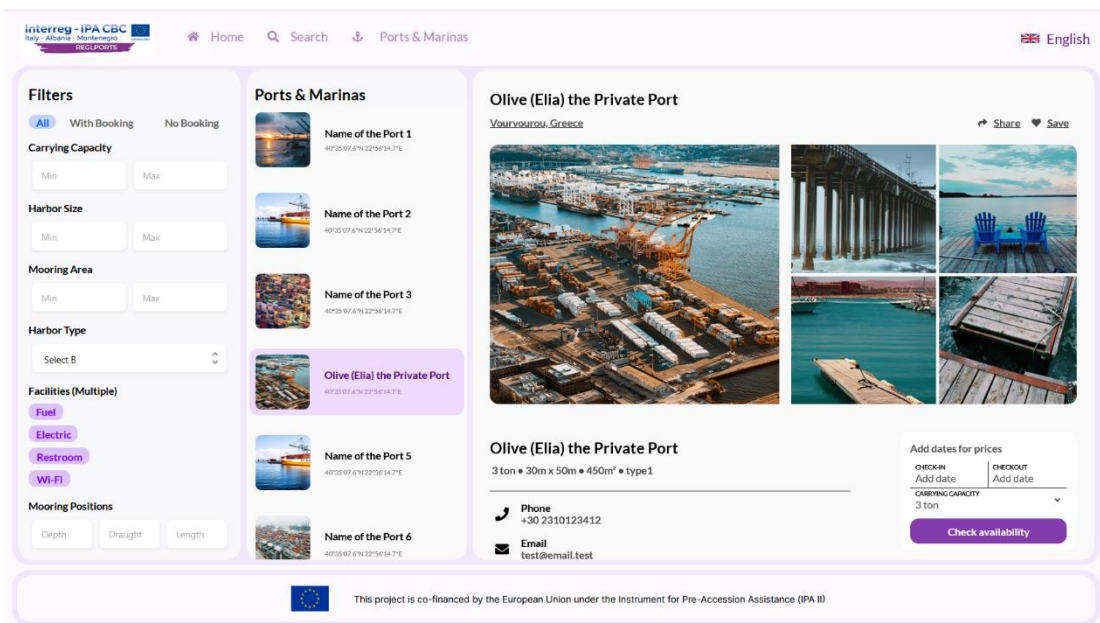
After the logo is the main menu of the IDS home page, consisting of the Home button, the Search button and the Ports & Marinas button.

The Home button will always redirect the user back the IDS home page, as seen above. The Search button allows the user to perform a search for ports and marinas.

The Ports & Marinas button will allow the user to select the desired port or marina from a list, as seen below.



Should the user click on a Port or Marina, the IDS will display the relevant information, as seen on the following screenshot.



As seen on the forementioned screenshot, the user can view information about the selection, such as:

- The name of the Port/Marina.
- The Location of the Port/Marina.
- Relevant pictures.
- Data about the Port/Marina that will interest the user in choosing the best

possible solution.

- Phone number of the Port/Marina.
- Email of the Port/Marina.
- Should the Port/Marina provide an online tracking system, the user will be able to check for availability for the selected days, through the IDS.
- The user will be able to share or save the selected Port/Marina.

If the user desires to perform a search for a Port/Marina that will suit the user's needs, the IDS will provide a few filters to be filled with according information, such as:

- Carrying Capacity.
- Harbor Size.
- Mooring Area.
- Harbor Type.
- Facilities.
- Mooring Positions.

The user will be also able to search for Ports/Marinas with booking or not with booking availability.

These filters are located on the left sidebar of the IDS and are depicted on the following screenshot.

All With Booking No Booking

Carrying Capacity

Min Max

Harbor Size

Min Max

Mooring Area

Min Max

Harbor Type

Select B ^

Facilities (Multiple)

Fuel

Electric

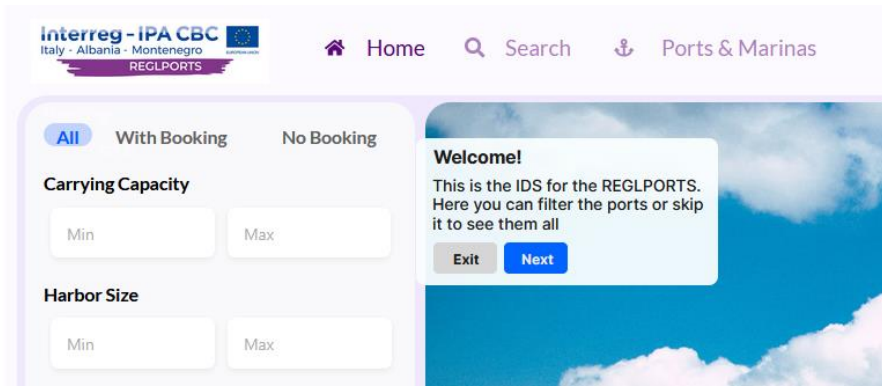
Restroom

Wi-Fi

Mooring Positions

Depth Draught Length

When the user launches the IDS, there will be an online guided tour with helpful information to assist the user's experience in the IDS. Such messages can be viewed on the following screenshots.



Interreg - IPA CBC Italy - Albania - Montenegro REGLPORTS

Home Search Ports & Marinas

All With Booking No Booking

Carrying Capacity

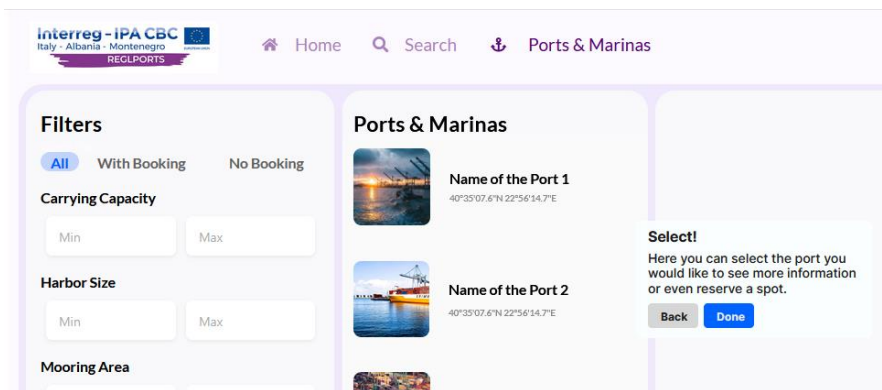
Min Max

Harbor Size

Min Max

Welcome!
This is the IDS for the REGLPORTS. Here you can filter the ports or skip it to see them all

Exit Next



Interreg - IPA CBC Italy - Albania - Montenegro REGLPORTS

Home Search Ports & Marinas

Filters

All With Booking No Booking

Carrying Capacity


Min Max


Harbor Size

Min Max

Mooring Area

Ports & Marinas

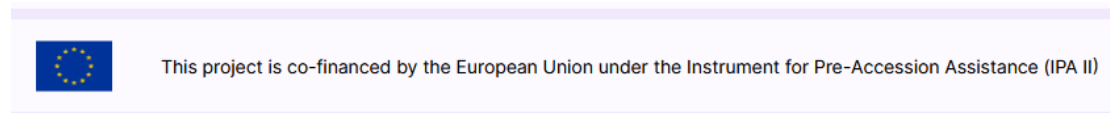
 **Name of the Port 1**
40°35'07.6"N 22°56'14.7"E


 **Name of the Port 2**
40°35'07.6"N 22°56'14.7"E

Select!
Here you can select the port you would like to see more information or even reserve a spot.

Back Done

Finally, the financial disclaimer will be always visible at the footer of the page, as per the EU regulations, as seen below.



 This project is co-financed by the European Union under the Instrument for Pre-Accession Assistance (IPA II)